XVII Rali de São Vicente

Road Book
Alternativo
2025

NOTAS / NOTES

Pag/Pág

CH 1 - PONTA DELGADA - CORAL	DISTÂNCIA	DIA 1
CH 1 A - PARQUE CAMARARIO (P.F.)	7.81 Km	SECÇÃO 1
ITINERARIO ALTERNATIVO	MÉD IA 24.66 Km/h	TEMPO 19 MIN

Distance/Distância Total	Parcial	Direcção	ASFALTO	Informação	Dist. Regr.
0.00	0.00	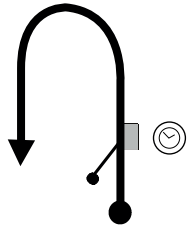 1		E.R. 101 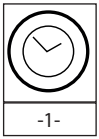 -1- 32º49`24`` N 16º59`26`` W	7.81
0.05	0.05	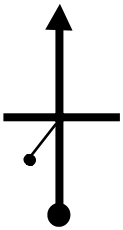 2		E.R. 101	7.76
0.87	0.82	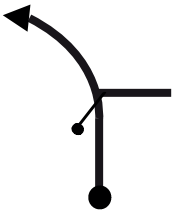 3			6.94
		CONTINUA CH 1 >> CH 1A PÁGINA 10 DESENHO 26			

Rali São Vicente 2025

NOTAS / NOTES

Pag/Pág

CH 2 - ROSARIO	DISTÂNCIA	DIA 2
CH 3 - VILA	4.07 Km	SECÇÃO 2
ITINERARIO ALTERNATIVO	MÉDIA 13.57 Km/h	TEMPO 18 MIN

Distance/Distância Total	Distance/Distância Parcial	Direcção	ASFALTO	Informação	Dist. Regr.
0.00	0.00	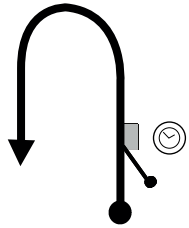 1		ESTRADA DAS FONTES - 2 - 32º46`38`` N 17º01`56` W	4.07
0.03	0.03	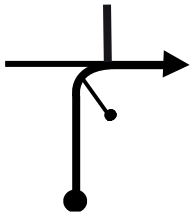 2		CAMINHO DAS FONTES !! E.R. 228	4.03
0.11	0.08	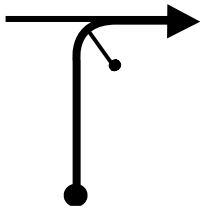 3		E.R. 228 SÃO VICENTE RIBEIRA BRAVA V.E. RIBEIRA BRAVA / SÃO VICENTE	3.96
0.94	0.83	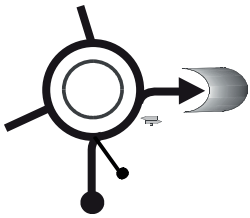 4		V.E. RIBEIRA BRAVA / SÃO VICENTE ROTUNDA DO SARAMAGO SÃO VICENTE !!	3.13
2.24	1.30	 5		V.E. RIBEIRA BRAVA / SÃO VICENTE ROTUNDA DA CORRIDA S. VICENTE !!	1.83

Rali São Vicente 2025

CH 2 - ROSARIO	DISTÂNCIA	DIA 2
CH 3 - VILA	11.34 Km	SECÇÃO 2
ITINERARIO ALTERNATIVO	MÉDIA 17.01 Km/h	TEMPO 40 MIN

Distance/Distância Total	Parcial	Direcção	ASFALTO	Informação	Dist. Regr.
3.90	1.66	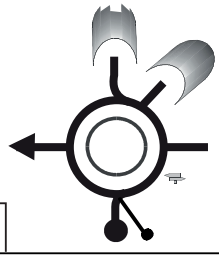 6		V.E. RIBEIRA BRAVA / SÃO VICENTE ROTUNDA DOS CARDAIS !!	0.17
		CONTINUA CH 2 >> CH 3 PÁGINA 21 DESENHO 11			

Rali São Vicene 2025

CH 3 - VILA	DISTÂNCIA	DIA 2
CH 4 - FAJÃ DA AREIA 1	3.10 Km	SECÇÃO 2
ITINERARIO ALTERNATIVO	MÉDIA 6.20 Km/h	TEMPO 30 MIN

Distance/Distância Total	Parcial	Direcção	ASFALTO	Informação	Dist. Regr.
0.00	0.00	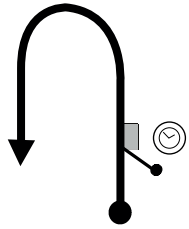 1		VILA - PARQUE 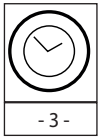 - 3 - 32º48`08`` N 17º02`41`` W	3.10
0.10	0.10	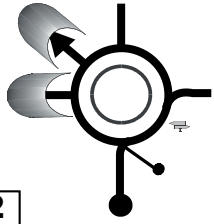 2		V.E. 4 ROTUNDA DOS CARDAIS PONTA DELGADA !! V.E. 1	3.00
		CONTINUA CH 3 >> CH 4 PÁGINA 27 DESENHO 21			

Rali São Vicente 2025

NOTAS / NOTES

Pag/Pág

CH 5 - BOAVENTURA	DISTÂNCIA	DIA 2
CH 5A - P. DE ASSISTÊNCIA ENTRADA	9.34 Km	SECÇÃO 3
ITINERARIO ALTERNATIVO	MÉDIA 35.03 Km/h	TEMPO 16 MIN

Distance/Distância Total	Parcial	Direcção	ASFALTO	Informação	Dist. Regr.
0.00	0.00	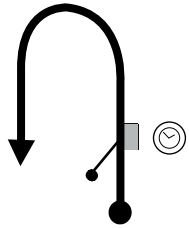 1		E.R. 101 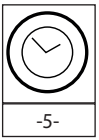 -5- 32º49`04`` N 16º58`17`` W	9.34
0.05	0.05	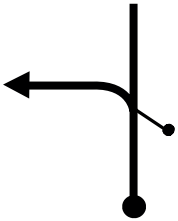 2		E.R. 101 MIRADOURO !! CAMINHO MUNICIPAL	9.29
1.32	1.27	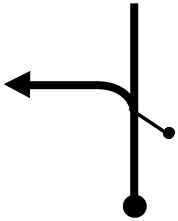 3		CAMINHO MUNICIPAL !! CAMINHO DA BARREIRA	8.02
1.98	0.66	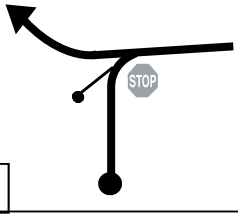 4		CAMINHO DA BARREIRA STOP !! E.R. 101	7.36
2.08	0.10	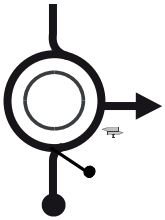 5		E.R. 101 FUNCHAL S. VICENTE PONTA DELGADA !!	7.26

Rali São Vicente 2025

CH 5 - BOAVENTURA	DISTÂNCIA	DIA 2
CH 5A - P. ASSISTÊNCIA ENTRADA	9.34 Km	SECÇÃO 3
ITINERARIO ALTERNATIVO	MÉDIA 35.03 Km/h	TEMPO 16 MIN

Distance/Distância Total	Parcial	Direcção	ASFALTO	Informação	Dist. Regr.
3.44	1.36	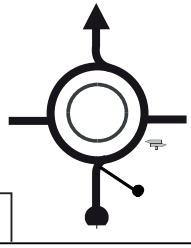 6		V.E. 1 PONTA DELGADA !!	5.90
6.77	3.33	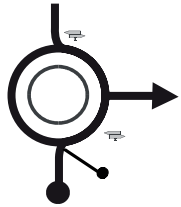 7		V. E. 1 S. VICENTE E.R. 211 FAJÃ DA AREIA !!	2.57
7.06	0.29	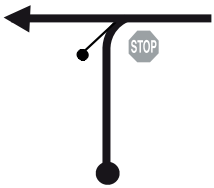 8		V E 1 FUNCHAL S. VICENTE SANTANA P. DELGADA FÂJA DA AREIA AV. MARCOS MARQUES ROSA	2.28
		CONTINUA CH 5 >> CH 5A PÁGINA 36 DESENHO 8			

Rali São Vicente 2025

CH 6 - GRUTAS SÃO VICENTE 1	DISTÂNCIA	DIA 2
CH 7 - CORRIDA 1	2.79 Km	SECÇÃO 3
ITINERARIO ALTERNATIVO	MÉDIA 8.37 Km/h	TEMPO 20 MIN

Distance/Distância Total	Parcial	Direcção	ASFALTO	Informação	Dist. Regr.
0.00	0.00	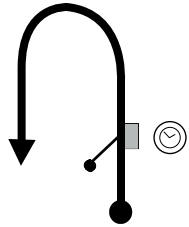 1		ESTRADA JOÃO ABEL DE FREITAS 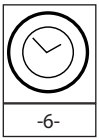 -6- 32º47`54`` N 17º02`26`` W	2.79
0.84	0.84	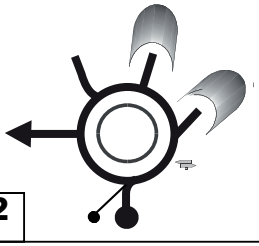 2		ESTRADA JOÃO ABEL DE FREITAS ROTUNDA DOS CARDAIS SANTANA BOAVENTURA P. DELGADA !! V.E. RIBEIRA BRAVA / SÃO VICENTE	1.95
2.50	1.66	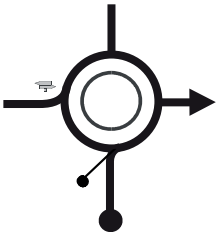 3		V.E. RIBEIRA BRAVA / SÃO VICENTE ROTUNDA DA CORRIDA !!	0.29
		CONTINUA CH 6 >> CH 7 PÁGINA 43 DESENHO 14			

Rali São Vicente 2025

NOTAS / NOTES

Pag/Pág

Rali São Vicente 2025

CH 7 - CORRIDA 1	DISTÂNCIA	DIA	2
CH 8 - FAJÃ DA AREIA 2	5.20 Km	SE CÇÃO	3
	MÉDIA 7.46 Km/h	TEMPO	25 MIN

Distance/Distância Total	Parcial	Direcção	ASFALTO	Informação	Dist. Regr.
0.00	0.00	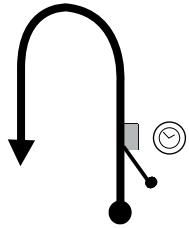 1		ESTRADA ENG. PERRY VIDAL 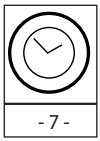 - 7 - 32º47`30`` N 17º02`07`` W	5.20
0.20	0.20	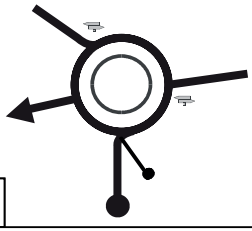 2		ESTRADA ENG. PERRY VIDAL ROTUNDA DA CORRIDA !! S. VICENTE V.E. RIBEIRA BRAVA / SÃO VICENTE	5.00
2.09	1.89	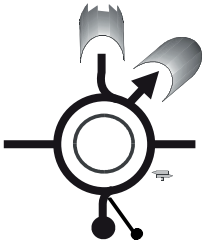 3		V.E. RIBEIRA BRAVA / SÃO VICENTE ROTUNDA DOS CARDAIS SANTANA BOAVENTURA P.DELGADA !! V E 1	3.11
		CONTINUA CH 7 >> CH 8 PÁGINA 48 DESENHO 20			

Rali São Vicente 2025

NOTAS / NOTES

Pag/Pág

Rali São Vicente 2025

CH 8 - FAJÃ DA AREIA 2	DISTÂNCIA	DIA	2
CH 9 - GRUTAS 2	3.84 Km	SE C ÇÃO	3
	MÉDIA 6.06 Km/h	TE MPO	38 M IN

Distance/Distância Total	Parcial	Direcção	ASFALTO	Informação	Dist. Regr.
0.00	0.00	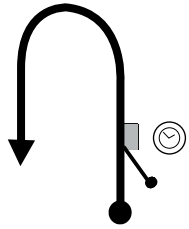 1		ESTRADA ENG. PERRY VIDAL 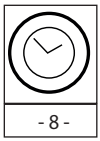 - 8 - 32º48`54`` N 17º01`22`` W	3.84
0.13	0.13	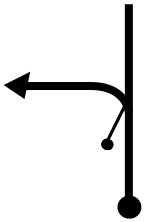 2		E.R. 101 !! V.E. 1	3.71
0.42	0.29	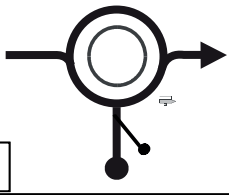 3		V.E. 1 FUNCHAL S. VICENTE	3.42
		CONTINUA CH 8 >> CH 9 PÁGINA 53 DE S ENHO 14			

Rali São Vicente 2025

NOTAS / NOTES

Pag/Pág

Rali São Vicente 2025

CH 9 - GRUTAS SÃO VICENTE 2	DISTÂNCIA	DIA	2
CH 10 - CORRIDA 2	2.79 Km	SECÇÃO	3
ITINERARIO ALTERNATIVO	MÉDIA 4.78 Km/h	TEMPO	35 MIN

Distance/Distância Total	Distance/Distância Parcial	Direcção	ASFALTO	Informação	Dist. Regr.
0.00	0.00	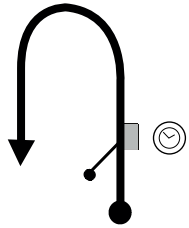 1		ESTRADA JOÃO ABEL DE FREITAS 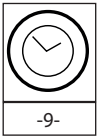 -9- 32º47`54`` N 17º02`26`` W	2.79
0.84	0.84	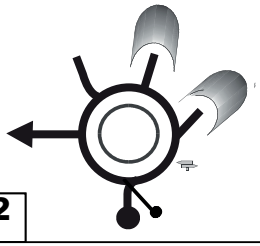 2		ESTRADA JOÃO ABEL DE FREITAS ROTUNDA DOS CARDAIS SANTANA BOAVENTURA P.DELGADA !! V.E. RIBEIRA BRAVA / SÃO VICENTE	1.95
2.50	1.66	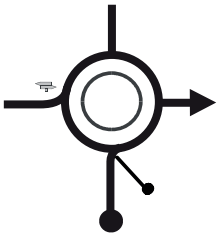 3		V.E. RIBEIRA BRAVA / SÃO VICENTE ROTUNDA DA CORRIDA !!	0.29
		CONTINUA CH 9 >> CH 10 PÁGINA 57 DESENHO 14			

Rali São Vicente 2025

NOTAS / NOTES

Pag/Pág

CH 10 - CORRIDA 2	DISTÂNCIA	DIA 2
CH 10 A - P. ASSISTÊNCIAS	5.20 Km	SECÇÃO 3
ITINERÁRIO ALTERNATIVO	MÉDIA 12.48 Km/h	TEMPO 25 MIN

Distance/Distância Total	Parcial	Direcção	ASFALTO	Informação	Dist. Regr.
0.00	0.00	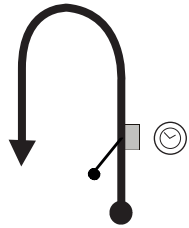 1		ESTRADA ENG. PERRY VIDAL 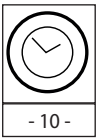 - 10 - 32º47`30`` N 17º02`06`` W	5.20
0.20	0.20	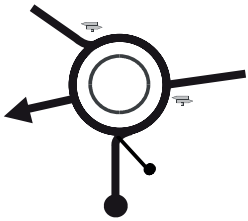 2		ESTRADA ENG. PERRY VIDAL ROTUNDA DA CORRIDA !! S. VICENTE V.E. RIBEIRA BRAVA / SÃO VICENTE	5.00
2.09	1.89	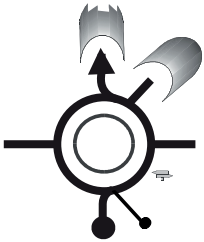 3		V.E. RIBEIRA BRAVA / SÃO VICENTE ROTUNDA DOS CARDAIS !!	3.11
		CONTINUA CH 10 >> CH 10A PÁGINA 62 DESENHO 20			

Rali São Vicente 2025